


MONGLA PORT AUTHORITY
MONGLA, BAGERHAT.

CIRCULAR NO. 27/2021.

It is hereby notified to all concern that the anticipated permissible draughts of Pussur River have been declared for 03 months starting from 01 July to 30 September, 2021. The anticipated permissible draught charts are enclosed herewith.



SHEIKH FAKHAR UDDIN
Commander BN
Harbour Master

No. 18.140.0158.312.30.062.96(A-5)- 349

Dated : 14/06/2021.

Distribution :

✓ Barz be derh s hifang agent dso.
180, Sheh a hofa road
Khulna

Copy to :


1. Member(), MPA, Mongla.
2. Director (Admn.), MPA, Mongla.
3. Chief Engineer (M& E), MPA, Mongla.
4. P.S to Chairman, MPA, Mongla.
5. Asstt. Engineer (Electronics), MPA - For uploading the anticipated permissible draughts of Pussur River in MPA Website.

MONGLA PORT AUTHORITY (BANGLADESH)
 ANTICIPATED PERMISSIBLE DRAUGHTS OF PUSSUR RIVER
 FOR THE MONTH OF JULY TO SEPTEMBER 2021
 (FROM FAIRWAY BUOY TO BASE CREEK)

PART-I

(IN METERS)

DATE	JULY		AUGUST		SEPTEMBER		DATE
	TIME	METER	TIME	METER	TIME	METER	
1	0008	9.25	0049	9.30	0221	9.10	1
	1218	9.44	1254	9.21	1443	8.86	
2	0108	9.21	0208	9.23	0414	9.18	2
	1310	9.31	1401	9.06	1644	8.96	
3	0218	9.21	0334	9.25	0523	9.35	3
	1415	9.20	1546	9.01	1748	9.15	
4	0324	9.27	0445	9.34	0612	9.54	4
	1526	9.14	1704	9.07	1832	9.35	
5	0424	9.36	0545	9.47	0649	9.69	5
	1631	9.14	1805	9.19	1906	9.52	
6	0518	9.46	0632	9.60	0720	9.81	6
	1730	9.19	1849	9.32	1936	9.68	
7	0605	9.56	0709	9.70	0748	9.90	7
	1819	9.26	1924	9.43	2006	9.80	
8	0645	9.64	0739	9.80	0817	9.94	8
	1900	9.33	1954	9.54	2038	9.89	
9	0720	9.70	0807	9.87	0851	9.92	9
	1934	9.39	2025	9.64	2114	9.90	
10	0751	9.75	0837	9.92	0929	9.84	10
	2006	9.44	2058	9.70	2154	9.85	
11	0821	9.79	0911	9.92	1011	9.69	11
	2039	9.48	2135	9.72	2237	9.74	
12	0854	9.81	0950	9.86	1055	9.52	12
	2115	9.50	2216	9.71	2324	9.59	
13	0930	9.81	1031	9.76	1144	9.31	13
	2154	9.50	2300	9.66	-----	-----	
14	1011	9.77	1115	9.62	0024	9.41	14
	2237	9.48	2348	9.58	1249	9.10	
15	1054	9.71	-----	-----	0156	9.27	15
	2324	9.47	1204	9.46	1441	8.97	
16	1140	9.62	0046	9.48	0339	9.29	16
	-----	-----	1303	9.68	1639	9.46	



(FROM FAIRWAY BUOY TO BASE CREEK)

PART-I

(IN METERS)

D R A U G H T S							
DATE	JULY		AUGUST		SEPTEMBER		DATE
	TIME	METER	TIME	METER	TIME	METER	
17	0016	9.45	0213	9.40	0509	9.44	17
	1231	9.51	1436	9.14	1756	9.27	
18	0121	9.44	0346	9.43	0610	9.61	18
	1332	9.39	1616	9.15	1843	9.47	
19	0245	9.47	0505	9.55	0652	9.74	19
	1456	9.30	1744	9.27	1918	9.61	
20	0403	9.57	0611	9.71	0725	9.81	20
	1620	9.30	1844	9.44	1946	9.71	
21	0508	9.69	0700	9.84	0753	9.83	21
	1732	9.37	1928	9.58	2010	9.76	
22	0608	9.81	0739	9.93	0820	9.80	22
	1834	9.47	2003	9.67	2036	9.78	
23	0700	9.91	0813	9.96	0849	9.72	23
	1926	9.57	2034	9.72	2104	9.75	
24	0745	9.98	0845	9.93	0918	9.61	24
	2010	9.63	2104	9.73	2133	9.68	
25	0827	10.00	0916	9.85	0947	9.49	25
	2051	9.64	2135	9.70	2204	9.59	
26	0906	9.96	0948	9.74	1017	9.36	26
	2130	9.61	2206	9.64	2236	9.47	
27	0945	9.87	1018	9.61	1047	9.22	27
	2207	9.56	2238	9.56	2311	9.34	
28	1020	9.76	1049	9.48	1123	9.07	28
	2243	9.50	2311	9.47	2356	9.20	
29	1055	9.64	1122	9.33	-----	-----	29
	2319	9.44	2350	9.35	1213	8.91	
30	1129	9.51	-----	-----	0103	9.05	30
	2359	9.37	1202	9.17	1337	8.77	
31	-----	-----	0040	9.21			31
	1208	9.36	1254	8.99			

- NOTE: 1) ALL INCOMING AND OUTGOING VESSELS WILL NEED TO REACH FAIRWAY BUOY AND HIRON POINT RESPECTIVELY ON OR BEFORE THE TIME SHOWN ABOVE.
- 2) THE PERMISSIBLE DRAUGHTS FOR P P JETTIES AND OTHER JETTIES (FACTORIES) WILL BE CONSIDERED AS PER THE DECLARED DRAUGHT FROM TIME TO TIME.
- 3) THE DECLARED DRAUGHTS MAY BE REDUCED OR INCREASED IF SITUATION COMPELS.

SHEIKH FAKHAR UDDIN
14/6/21


SHEIKH FAKHAR UDDIN
COMMANDER BN
HARBOUR MASTER

MONGLA PORT AUTHORITY (BANGLADESH)
 ANTICIPATED PERMISSIBLE DRAUGHTS OF PUSSUR RIVER
 FOR THE MONTH OF JULY TO SEPTEMBER 2021
 (FROM BASE CREEK TO P P JETTY)

PART-II

(IN METERS)

D R A U G H T S							DATE
DATE	JULY		AUGUST		SEPTEMBER		
	TIME	METER	TIME	METER	TIME	METER	
1	0504	8.51	0545	8.63	0654	8.39	1
	1725	8.66	1812	8.50	1929	8.09	
2	0553	8.46	0641	8.53	0828	8.33	2
	1817	8.54	1910	8.33	2118	8.11	
3	0650	8.43	0751	8.45	1020	8.54	3
	1917	8.43	2025	8.22	2244	8.36	
4	0806	8.44	0941	8.51	1113	8.77	4
	2033	8.36	2201	8.27	2331	8.59	
5	0928	8.53	1050	8.67	1150	8.92	5
	2144	8.38	2306	8.41	-----	-----	
6	1027	8.66	1137	8.80	0002	8.77	6
	2240	8.43	2349	8.53	1209	9.02	
7	1114	8.76	-----	-----	0018	8.94	7
	2326	8.49	1208	8.87	1209	9.16	
8	1150	8.80	0018	8.64	0034	9.11	8
	-----	-----	1214	8.94	1234	9.29	
9	0001	8.53	0038	8.77	0106	9.24	9
	1210	8.82	1220	9.09	1313	9.31	
10	0028	8.59	0100	8.91	0146	9.27	10
	1217	8.89	1249	9.22	1358	9.23	
11	0054	8.68	0135	9.01	0229	9.22	11
	1237	9.00	1329	9.25	1445	9.09	
12	0125	8.76	0217	9.03	0312	9.12	12
	1310	9.08	1413	9.18	1534	8.91	
13	0205	8.79	0301	9.00	0359	8.98	13
	1351	9.08	1500	9.06	1636	8.70	
14	0249	8.77	0345	8.95	0504	8.79	14
	1436	9.01	1552	8.93	1758	8.46	
15	0335	8.72	0433	8.89	0631	8.58	15
	1523	8.92	1704	8.79	1924	8.27	
16	0424	8.69	0536	8.82	0831	8.50	16
	1626	8.83	1817	8.64	2118	8.29	



Contd. Page -2

(FROM BASE CREEK TO P P JETTY)

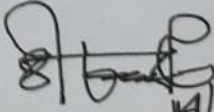
PART-II

(IN METERS)

D R A U G H T S							
DATE	JULY		AUGUST		SEPTEMBER		DATE
	TIME	METER	TIME	METER	TIME	METER	
17	0517	8.70	0648	8.71	1002	8.66	17
	1743	8.77	1931	8.48	2242	8.51	
18	0615	8.72	0821	8.64	1102	8.83	18
	1846	8.70	2109	8.42	2340	8.71	
19	0718	8.73	1011	8.75	1143	8.94	19
	1953	8.62	2231	8.52	-----	-----	
20	0834	8.76	1110	8.89	0012	8.84	20
	2114	8.59	2331	8.65	1209	9.02	
21	1011	8.85	1148	9.00	0028	8.96	21
	2227	8.64	-----	-----	1237	9.09	
22	1102	8.96	0011	8.78	0050	9.07	22
	2320	8.72	1211	9.09	1308	9.12	
23	1134	9.05	0040	8.89	0116	9.13	23
	-----	-----	1242	9.15	1337	9.08	
24	0004	8.80	0115	8.98	0140	9.12	24
	1207	9.12	1320	9.16	1358	8.98	
25	0049	8.85	0153	9.01	0207	9.06	25
	1246	9.14	1359	9.10	1424	8.87	
26	0138	8.87	0226	8.99	0238	8.98	26
	1332	9.10	1424	9.01	1454	8.74	
27	0227	8.85	0251	8.95	0312	8.87	27
	1427	9.02	1447	8.91	1527	8.60	
28	0310	8.81	0317	8.91	0351	8.72	28
	1515	8.93	1520	8.81	1606	8.41	
29	0347	8.76	0351	8.84	0445	8.52	29
	1554	8.84	1602	8.68	1724	8.16	
30	0420	8.73	0438	8.73	0613	8.32	30
	1634	8.75	1707	8.49	1854	7.98	
31	0458	8.69	0543	8.56			31
	1721	8.64	1816	8.27			

NOTE:

1) THE DECLARED DRAUGHTS MAY BE REDUCED OR INCREASED IF SITUATION COMPELS.



11/6/21

SHEIKH FAKHAR UDDIN
COMMANDER BN
HARBOUR MASTER